

# West Burton Solar Project

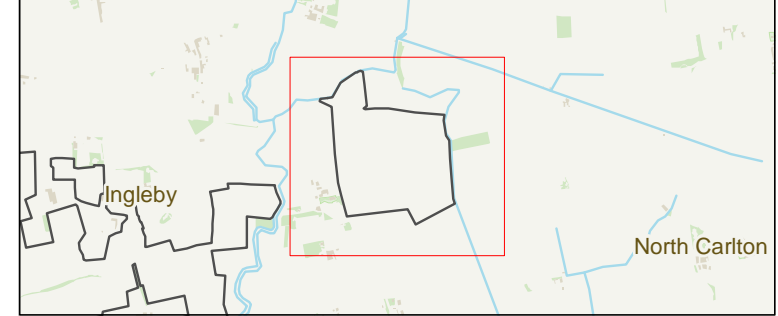
## Environmental Statement Appendix 9.11: Schedule of Protective Ecological Buffers

Prepared by: Clarkson Wood  
March 2023

PINS reference: EN010132  
Document reference: APP/WB6.3.9.11  
APFP Regulation 5(2)(a)







Survey Information

Site boundary

Ecology Buffers

- ★ Lone trees
  - Pond
  - Linear feature
- Distance buffers**
- 5m buffer
  - 8m buffer
  - 10m buffer
  - 12m buffer
  - 20m buffer
  - 30m buffer
  - 50m buffer

Source:  
Ordnance Survey © Crown copyright 2023, All rights reserved. License Number 100049837.




PROJECT TITLE  
**WEST BURTON SOLAR PROJECT**

DRAWING TITLE  
**Figure 13 : Ecology Buffers - West Burton 1. 1**

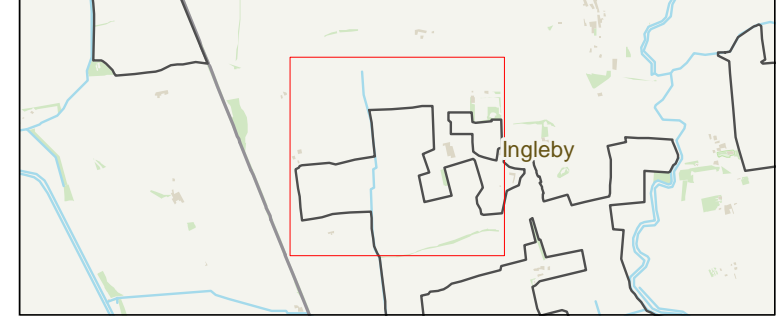
VER	DATE	REMARKS	Drawn	Checked
2.2	16/03/23	Ecology Buffers	MP	HF

DRAWING NUMBER:  
**ClarksonWoods/EcologyBuffers/West Burton 11**

SCALE	1:6,000	PLOT SIZE	A3	DATUM	OSGB	PROJECTION	BNG
-------	---------	-----------	----	-------	------	------------	-----







Survey Information

Site boundary

Ecology Buffers

- ★ Lone trees
- Pond
- Linear feature
- 5m buffer
- 8m buffer
- 10m buffer
- 12m buffer
- 20m buffer
- 30m buffer
- 50m buffer

Source: Ordnance Survey © Crown copyright 2023, All rights reserved. License Number 100049837.


PROJECT TITLE  
**WEST BURTON SOLAR PROJECT**

DRAWING TITLE  
**Figure 14 : Ecology Buffers - West Burton 2. 1**

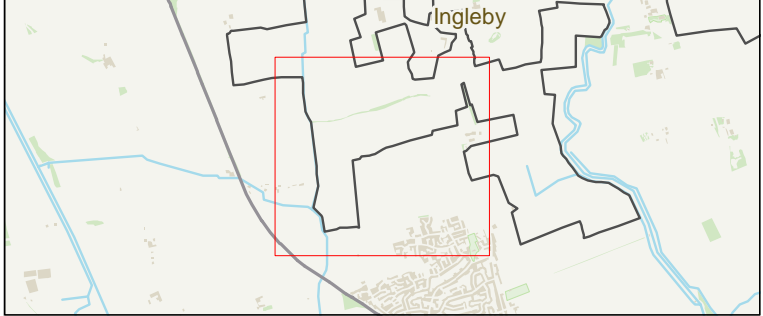
VER	DATE	REMARKS	Drawn	Checked
2.2	16/03/23	Ecology Buffers	MP	HF

DRAWING NUMBER:  
**ClarksonWoods/EcologyBuffers/West Burton 21**

SCALE	1:6,000	PLOT SIZE	A3	DATUM	OSGB	PROJECTION	BNG
-------	---------	-----------	----	-------	------	------------	-----







Survey Information

Site boundary

Ecology Buffers

- ★ Lone trees
  - Pond
  - Linear feature
- Distance buffers**
- 5m buffer
  - 8m buffer
  - 10m buffer
  - 12m buffer
  - 20m buffer
  - 30m buffer
  - 50m buffer

Source: Ordnance Survey © Crown copyright 2023, All rights reserved. License Number 100049837.

PROJECT TITLE  
**WEST BURTON SOLAR PROJECT**

DRAWING TITLE  
**Figure 15 : Ecology Buffers - West Burton 2. 2**

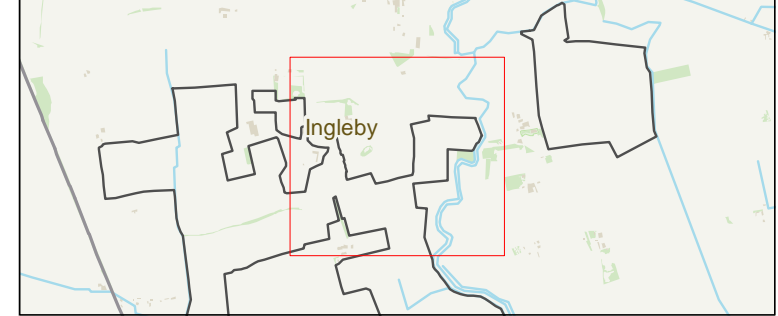
VER	DATE	REMARKS	Drawn	Checked
2.2	16/03/23	Ecology Buffers	MP	HF

DRAWING NUMBER:  
**ClarksonWoods/EcologyBuffers/West Burton 22**

SCALE	1:6,000	PLOT SIZE	A3	DATUM	OSGB	PROJECTION	BNG
-------	---------	-----------	----	-------	------	------------	-----







**Survey Information**

Site boundary

**Ecology Buffers**

- ★ Lone trees
  - Pond
  - Linear feature
- Distance buffers**
- 5m buffer
  - 8m buffer
  - 10m buffer
  - 12m buffer
  - 20m buffer
  - 30m buffer
  - 50m buffer

Source:  
Ordnance Survey © Crown copyright 2023, All rights reserved. License Number 100049837.



PROJECT TITLE  
**WEST BURTON SOLAR PROJECT**

DRAWING TITLE  
**Figure 16 : Ecology Buffers - West Burton 2. 3**

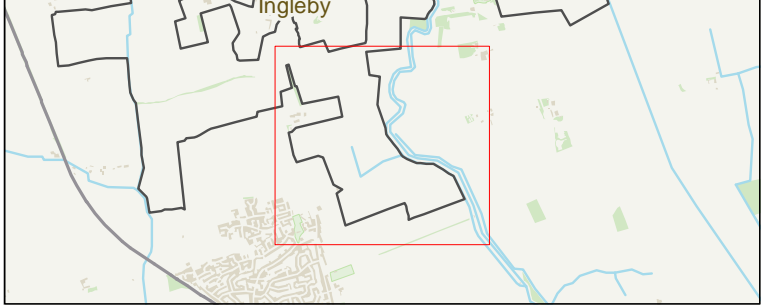
VER	DATE	REMARKS	Drawn	Checked
2.2	16/03/23	Ecology Buffers	MP	HF

DRAWING NUMBER:  
**ClarksonWoods/EcologyBuffers/West Burton 23**

SCALE	1:6,000	PLOT SIZE	A3	DATUM	OSGB	PROJECTION	BNG
-------	---------	-----------	----	-------	------	------------	-----







Survey Information

Site boundary

Ecology Buffers

- ★ Lone trees
  - Pond
  - Linear feature
- Distance buffers**
- 5m buffer
  - 8m buffer
  - 10m buffer
  - 12m buffer
  - 20m buffer
  - 30m buffer
  - 50m buffer

Source:  
Ordnance Survey © Crown copyright 2023, All rights reserved. License Number 100049837.



PROJECT TITLE  
**WEST BURTON SOLAR PROJECT**

DRAWING TITLE  
**Figure 17 : Ecology Buffers - West Burton 2. 4**

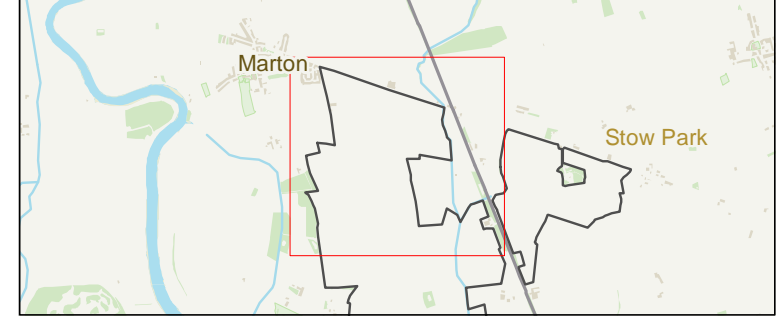
VER	DATE	REMARKS	Drawn	Checked
2.2	16/03/23	Ecology Buffers	MP	HF

DRAWING NUMBER:  
**ClarksonWoods/EcologyBuffers/West Burton 24**

SCALE	1:6,000	PLOT SIZE	A3	DATUM	OSGB	PROJECTION	BNG
-------	---------	-----------	----	-------	------	------------	-----







Survey Information

Site boundary

Ecology Buffers

- ★ Lone trees
  - Pond
  - Linear feature
- Distance buffers**
- 5m buffer
  - 8m buffer
  - 10m buffer
  - 12m buffer
  - 20m buffer
  - 30m buffer
  - 50m buffer

Source: Ordnance Survey © Crown copyright 2023, All rights reserved. License Number 100049837.

PROJECT TITLE  
**WEST BURTON SOLAR PROJECT**

DRAWING TITLE  
**Figure 18 : Ecology Buffers - West Burton 3. 1**

VER	DATE	REMARKS	Drawn	Checked
2.2	16/03/23	Ecology Buffers	MP	HF

DRAWING NUMBER:  
**ClarksonWoods/EcologyBuffers/West Burton 31**

SCALE	1:6,000	PLOT SIZE	A3	DATUM	OSGB	PROJECTION	BNG
-------	---------	-----------	----	-------	------	------------	-----







Survey Information

Site boundary

Ecology Buffers

- ★ Lone trees
  - Pond
  - Linear feature
- Distance buffers**
- 5m buffer
  - 8m buffer
  - 10m buffer
  - 12m buffer
  - 20m buffer
  - 30m buffer
  - 50m buffer

Source: Ordnance Survey © Crown copyright 2023, All rights reserved. License Number 100049837.

PROJECT TITLE  
**WEST BURTON SOLAR PROJECT**

DRAWING TITLE  
**Figure 19 : Ecology Buffers - West Burton 3. 2**

VER	DATE	REMARKS	Drawn	Checked
2.2	16/03/23	Ecology Buffers	MP	HF

DRAWING NUMBER:  
**ClarksonWoods/EcologyBuffers/West Burton 32**

SCALE	1:6,000	PLOT SIZE	A3	DATUM	OSGB	PROJECTION	BNG
-------	---------	-----------	----	-------	------	------------	-----







Survey Information

Site boundary

Ecology Buffers

- ★ Lone trees
  - Pond
  - Linear feature
- Distance buffers**
- 5m buffer
  - 8m buffer
  - 10m buffer
  - 12m buffer
  - 20m buffer
  - 30m buffer
  - 50m buffer

Source: Ordnance Survey © Crown copyright 2023, All rights reserved. License Number 100049837.

PROJECT TITLE  
**WEST BURTON SOLAR PROJECT**

DRAWING TITLE  
**Figure 20 : Ecology Buffers - West Burton 3. 3**

VER	DATE	REMARKS	Drawn	Checked
2.2	16/03/23	Ecology Buffers	MP	HF

DRAWING NUMBER:  
**ClarksonWoods/EcologyBuffers/West Burton 33**

SCALE	1:7,500	PLOT SIZE	A3	DATUM	OSGB	PROJECTION	BNG
-------	---------	-----------	----	-------	------	------------	-----

